


**Карта (схема) границ территории объектов культурного наследия федерального значения в составе объекта культурного наследия федерального значения «Водоподводящая система Петергофа», 1720-1721 гг., инж.-гидравлик Туволков В.Г., 2-я пол. XVIII в., 1944-1948 гг., 1970-е гг. (реставрация), Ленинградская область**

**Схема расположения листов**







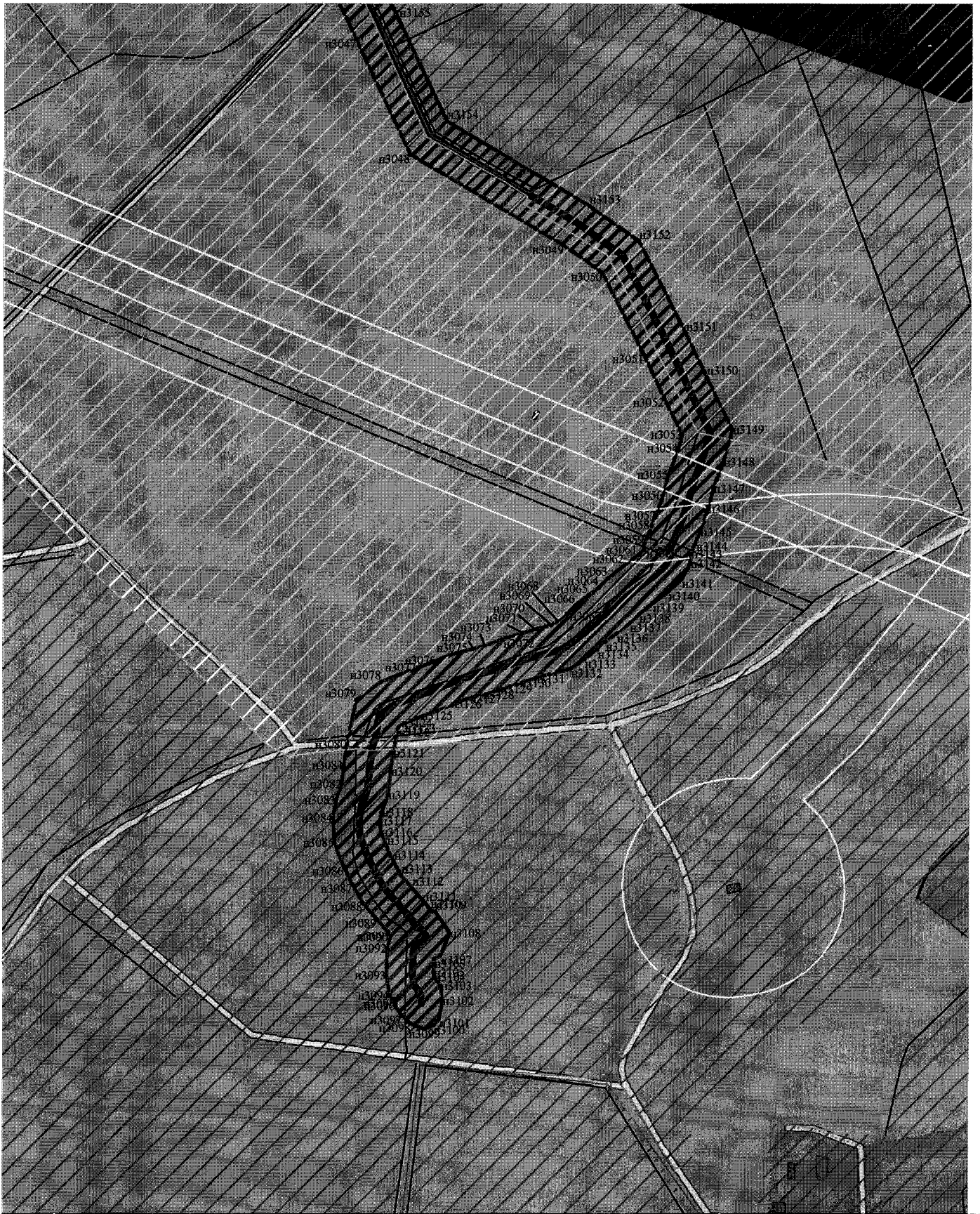











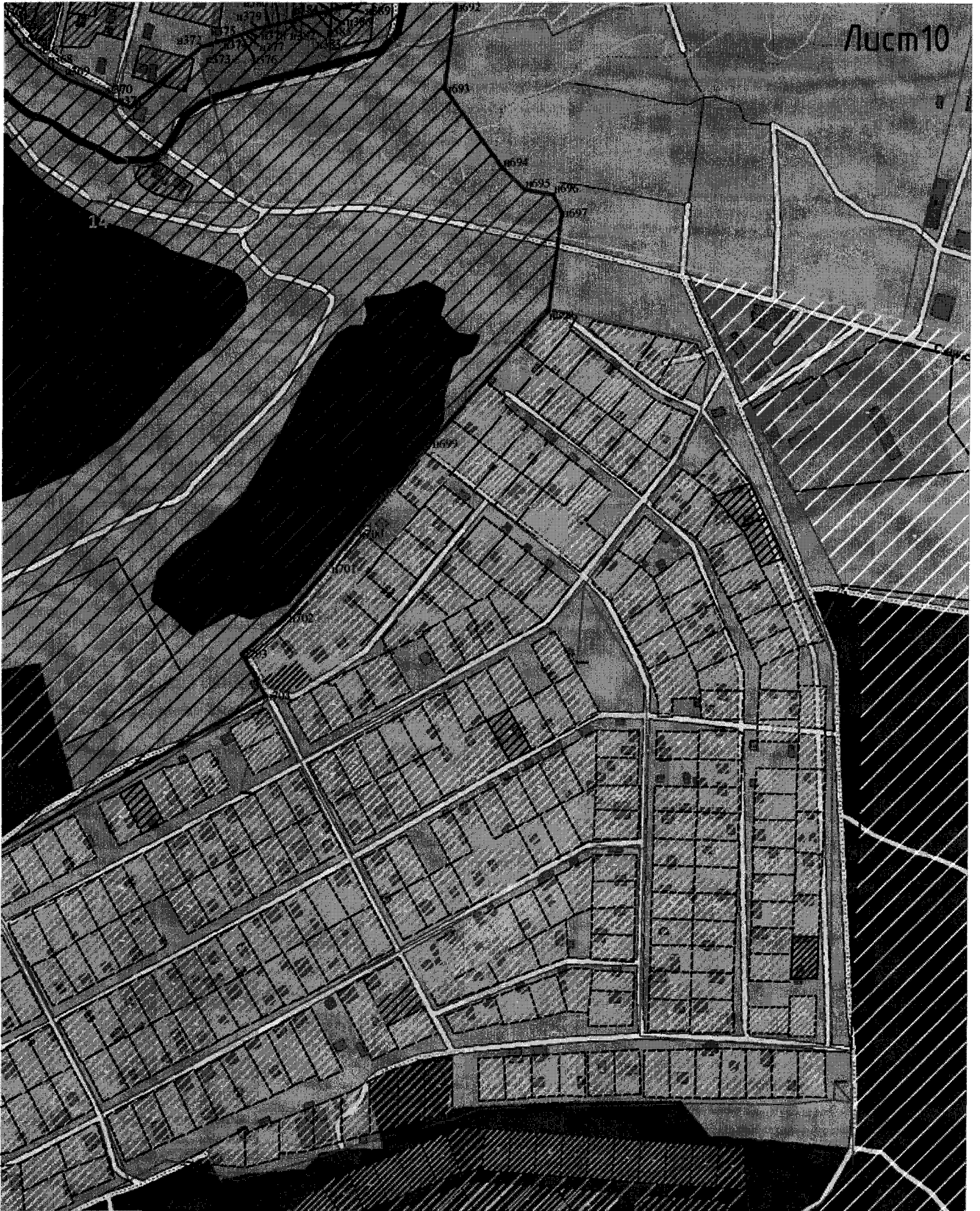



PLATE 8








Лист 10












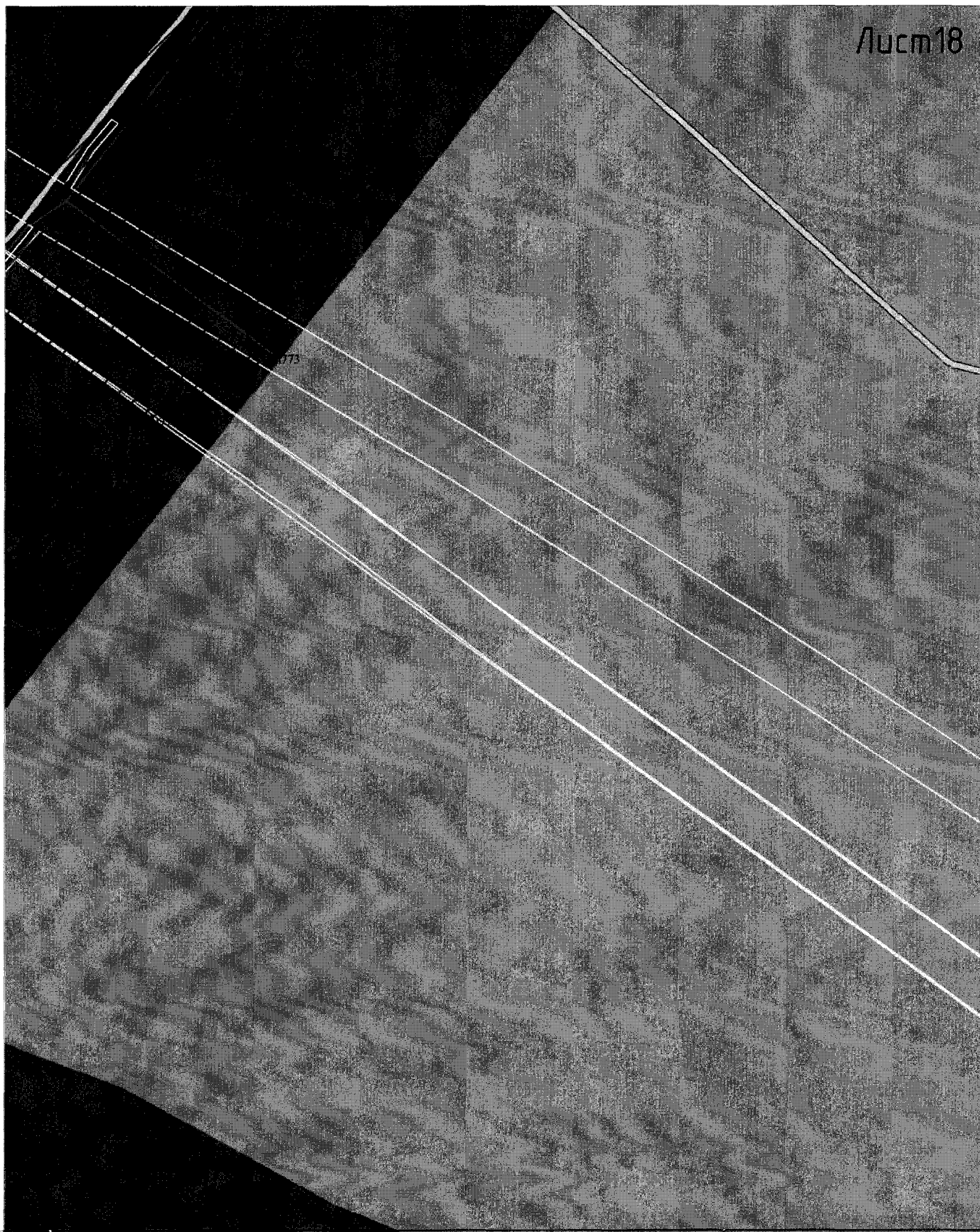















































































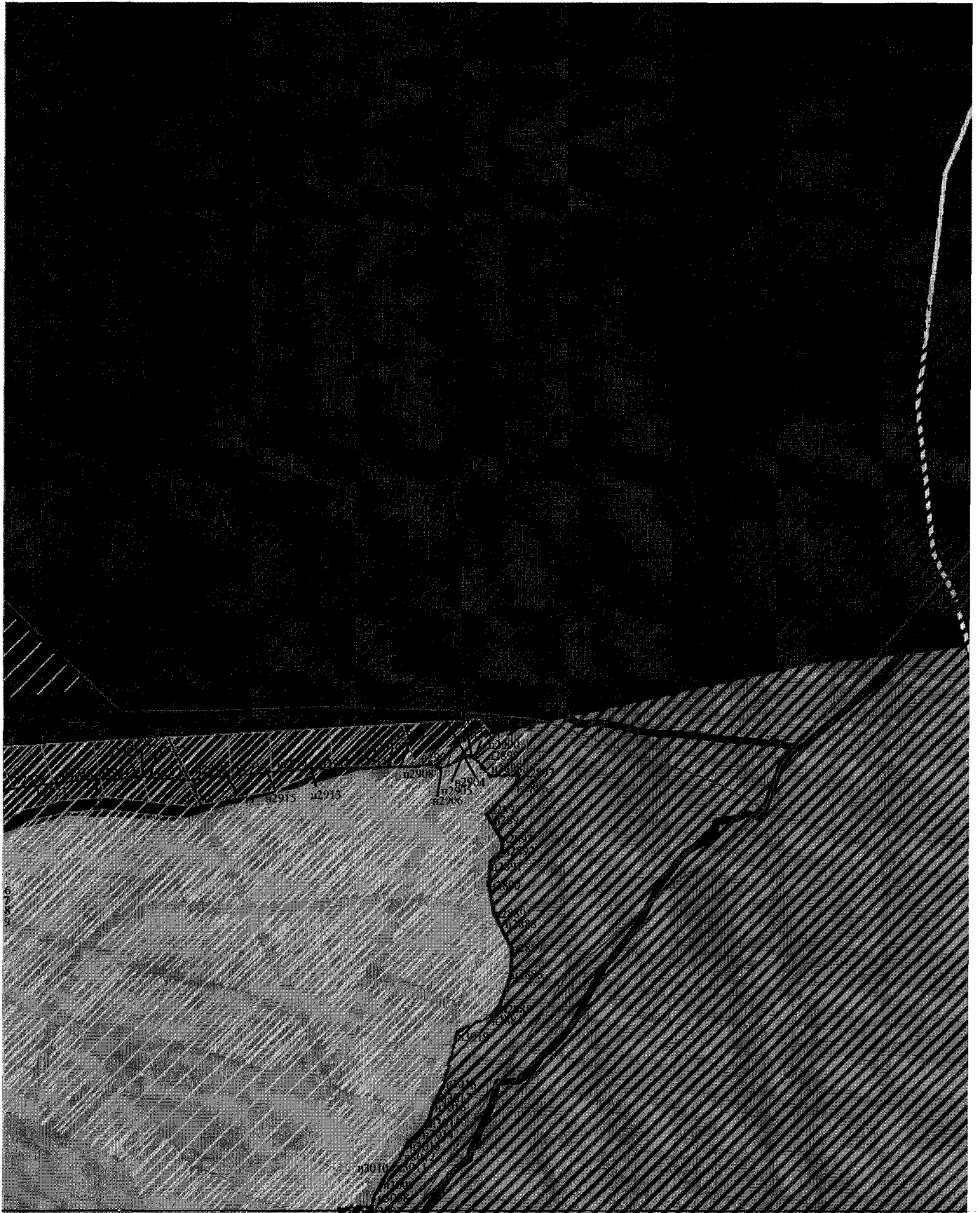


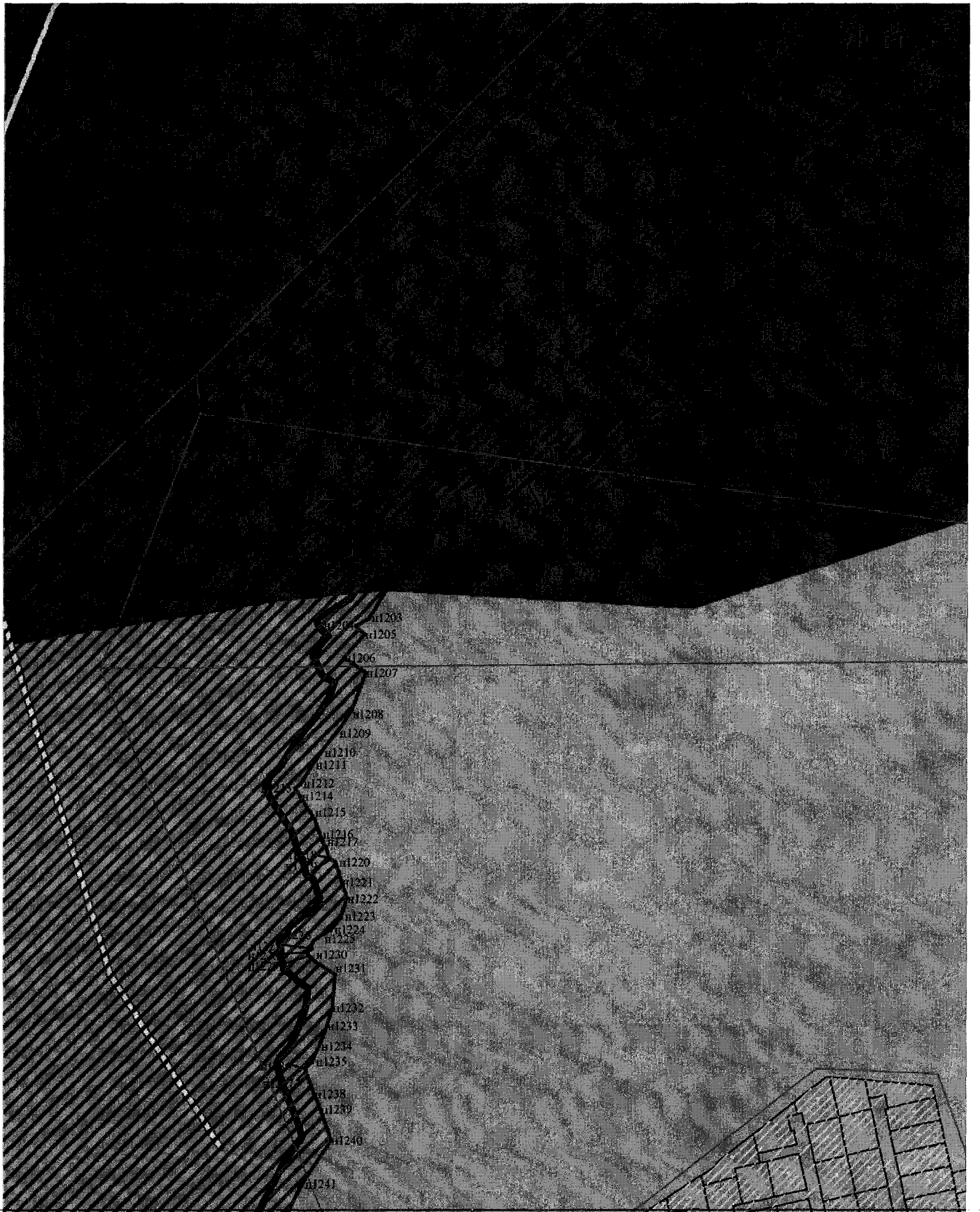
Лист 41



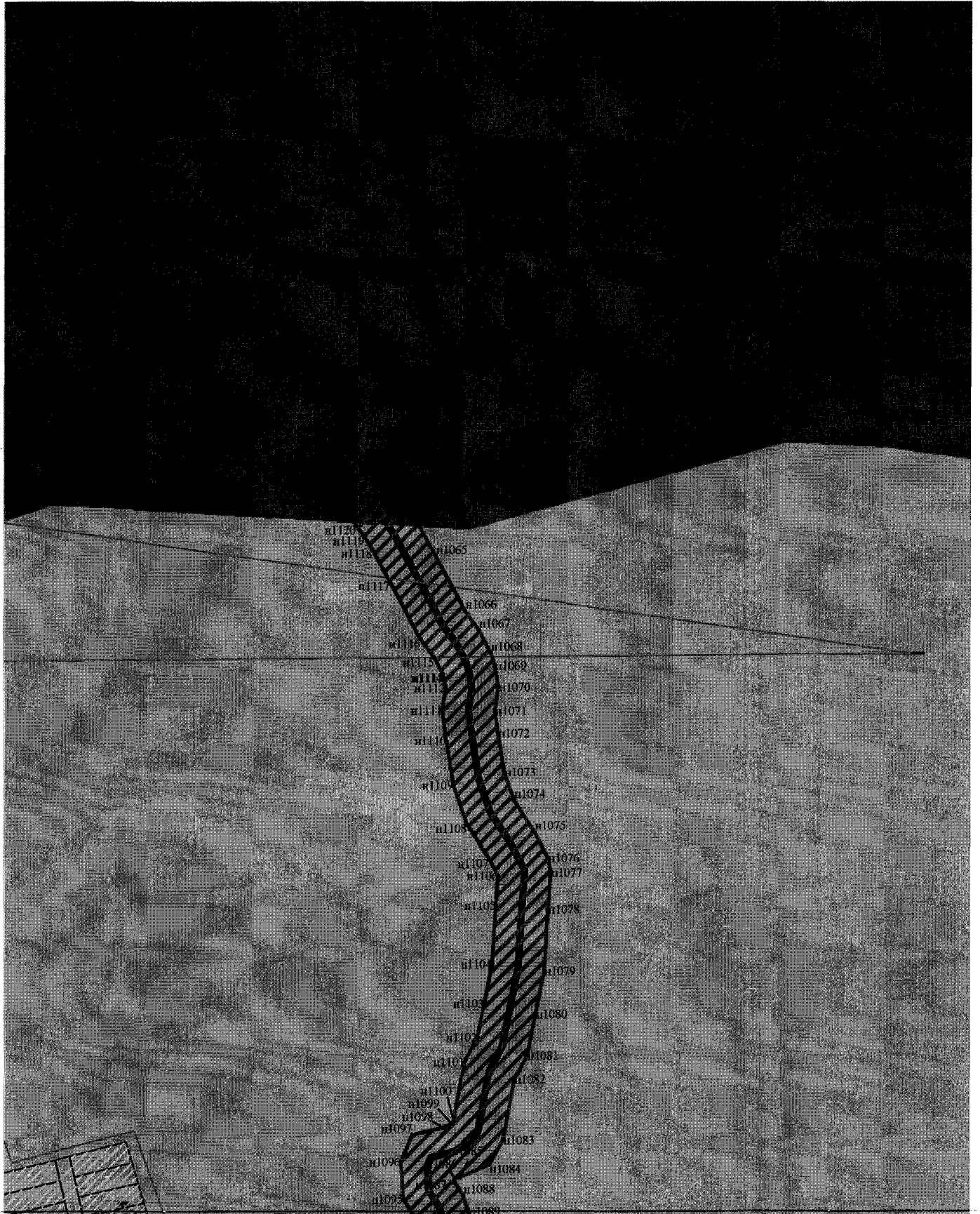









n1203  
n1205  
n1206  
n1207  
n1208  
n1209  
n1210  
n1211  
n1212  
n1214  
n1215  
n1216  
n1217  
n1220  
n1221  
n1222  
n1223  
n1224  
n1225  
n1230  
n1231  
n1232  
n1233  
n1234  
n1235  
n1238  
n1239  
n1240  
n1241



Лист 47







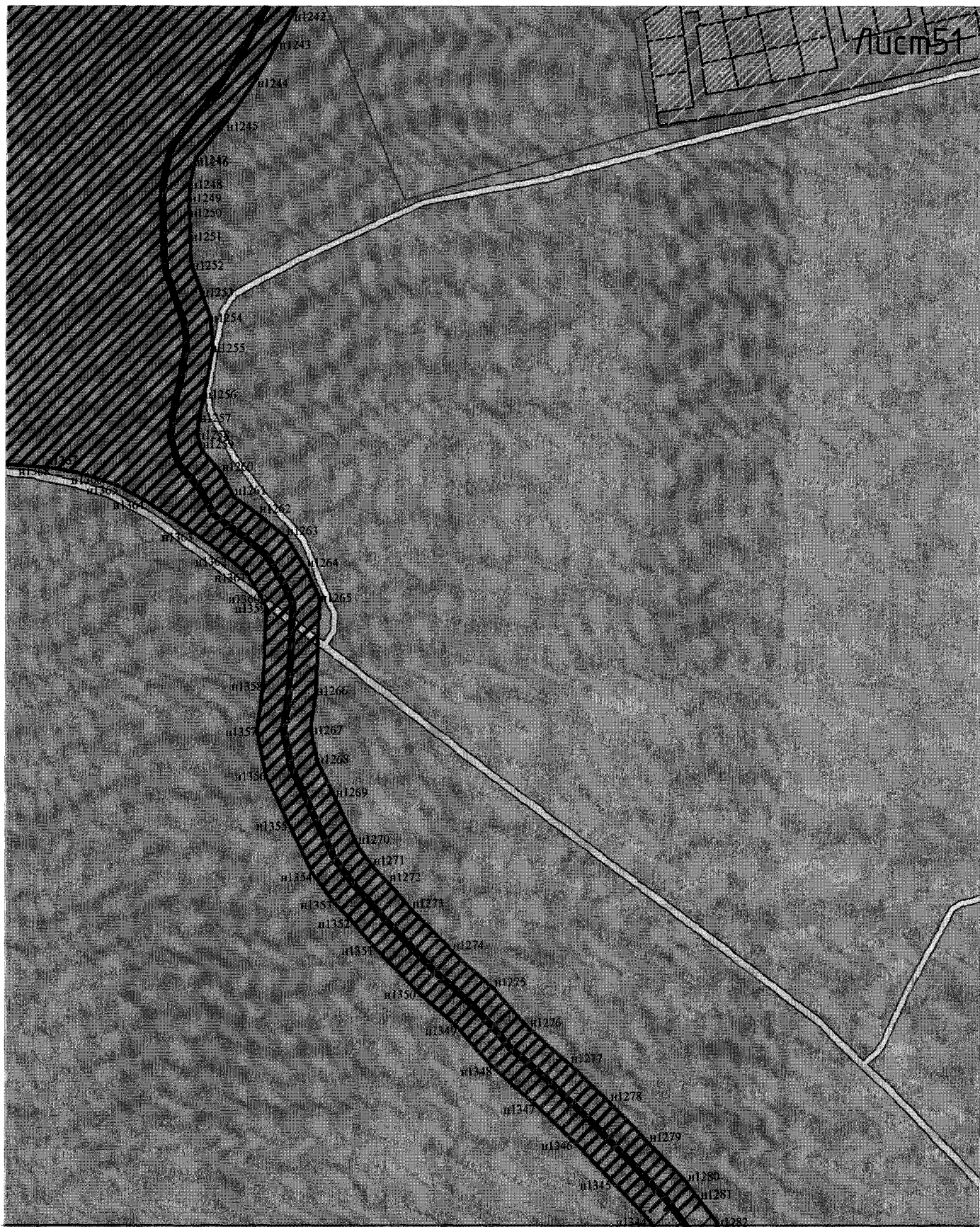


Лист 50




n1948  
n1949  
n1950  
n1951  
n1952  
n1953  
n1954  
n1955  
n1956  
n1957  
n1958  
n1959  
n1960

n1374  
n1375  
n1376  
n1377  
n1378  
n1379  
n1380  
n1381  
n1382  
n1383  
n1384  
n1385  
n1386  
n1387  
n1388  
n1389  
n1390  
n1391  
n1392  
n1393  
n1394  
n1395  
n1396  
n1397  
n1398  
n1399  
n1400  
n1401





Augm53



n2146  
n2144

03 27 28 148

n2157

n2150

n149 n2150

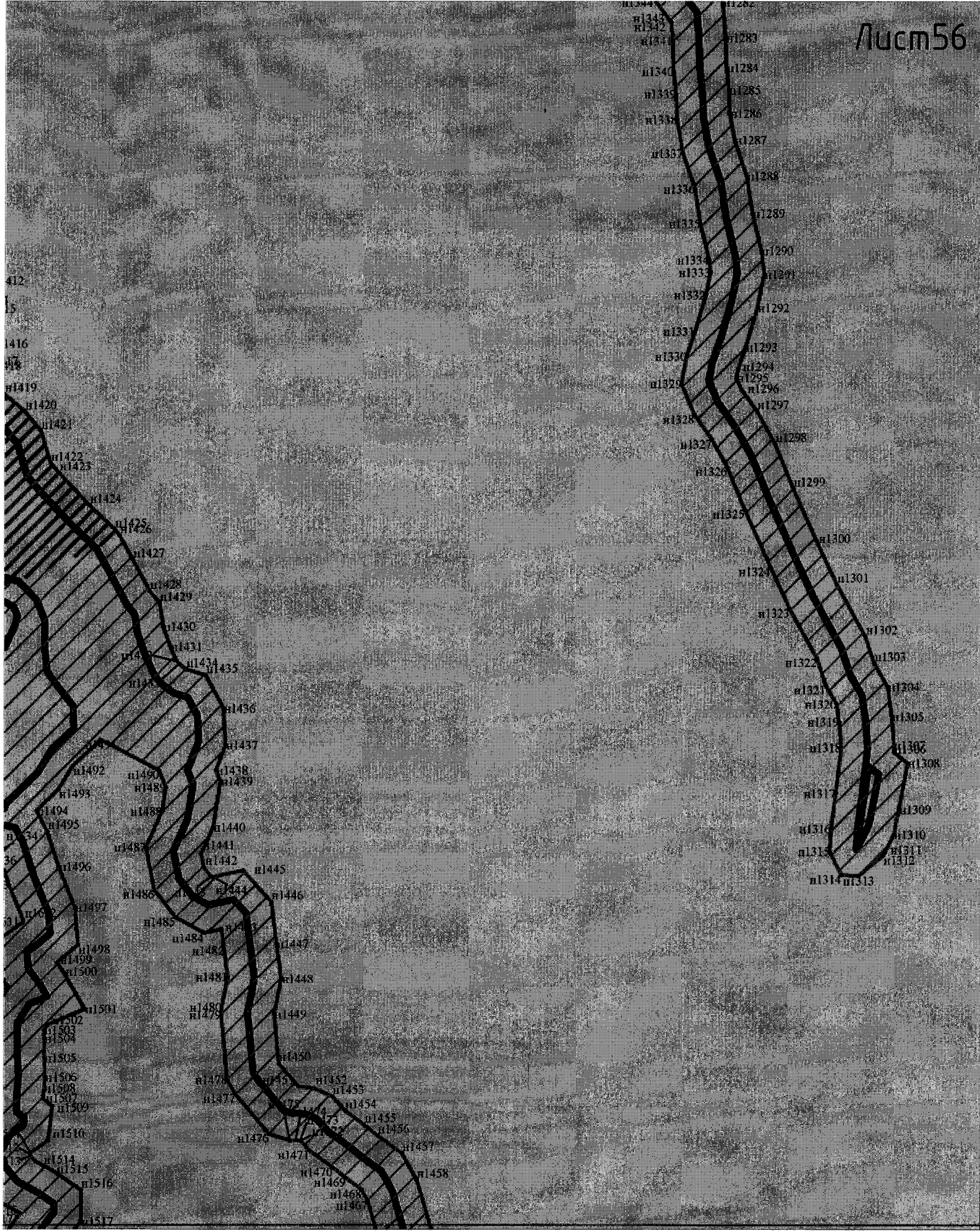
n2150



Aug 55







Лист 57

